



Code of Good Practice

Area Maps



FARM MANAGEMENT AREAS (FMAs)

Table of Contents

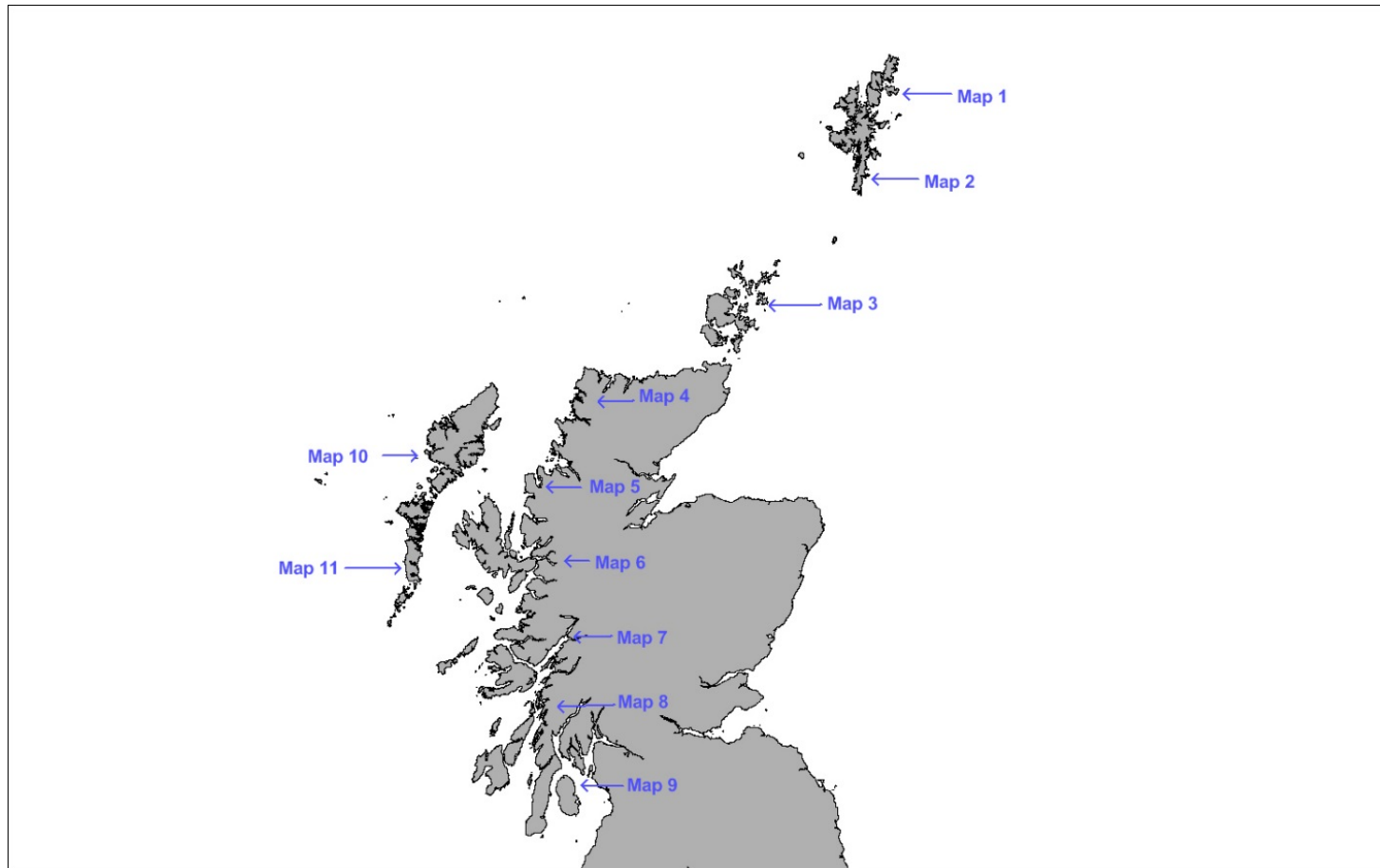
| | PAGE No. |
|------------------------------------|----------|
| INTRODUCTION | 2 |
| LOCATION OF FMAs IN SCOTLAND | 3 |
| FMA MAPS | 4 |
| • Map 1 – Shetland (1)..... | 4 |
| • Map 2 – Shetland (2)..... | 5 |
| • Map 3 – Orkney | 6 |
| • Map 4 – Mainland (1) | 7 |
| • Map 5 – Mainland (2) | 8 |
| • Map 6 – Mainland (3) | 9 |
| • Map 7 – Mainland (4) | 10 |
| • Map 8 – Mainland (5) | 11 |
| • Map 9 – Mainland (6) | 12 |
| • Map 10 – Western Isles (1)..... | 13 |
| • Map 11 – Western Isles (2)..... | 14 |

INTRODUCTION

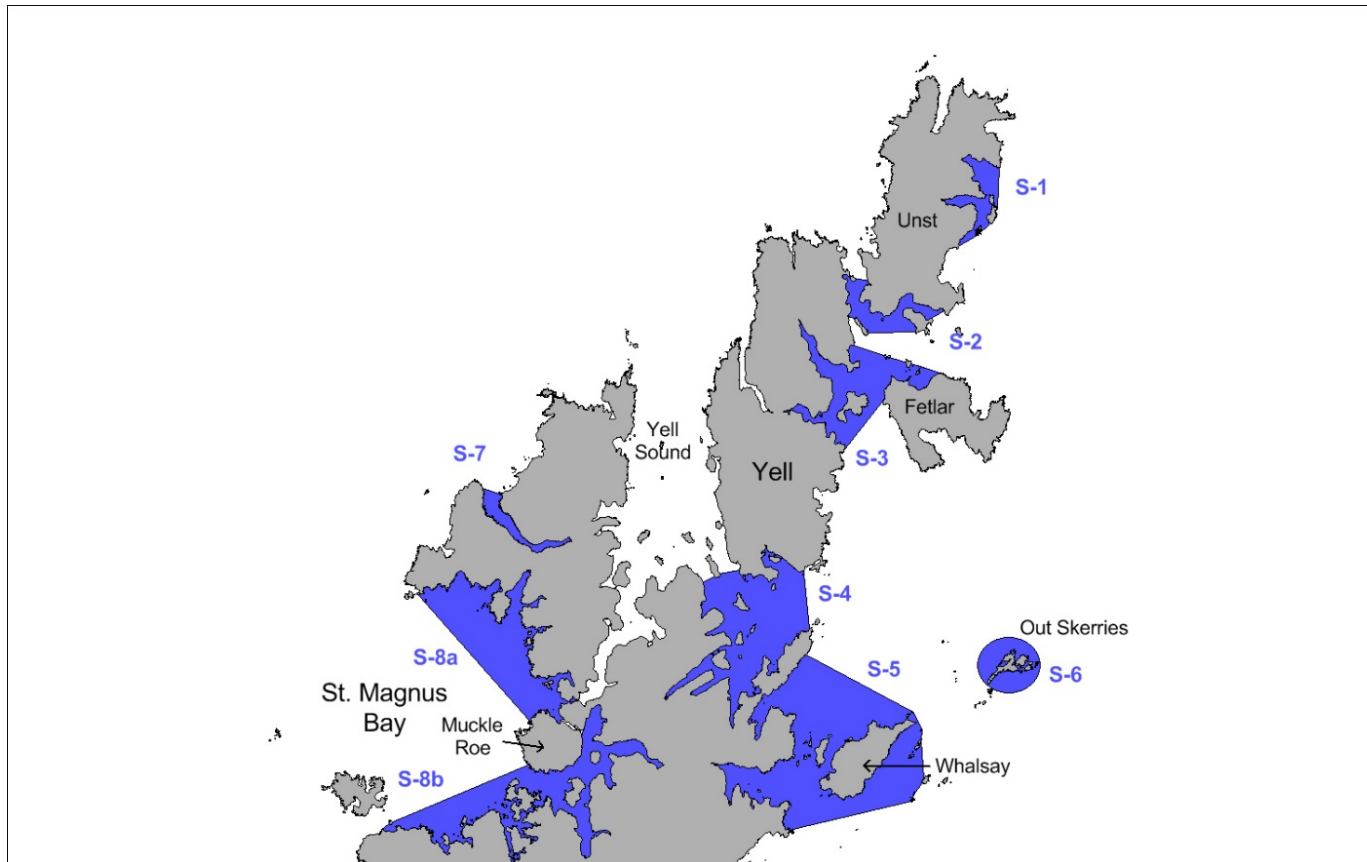
Farm Management Areas (FMAs) describe areas where farmers undertake to coordinate many of their activities and synchronise production in order to reduce and manage risks posed by infectious agents and parasites which can be present in the environment, in wild and farmed fish, and in other naturally occurring biota. In some cases, FMAs will focus mainly on sea lice management, while in others, they will relate to other issues which have a potential to affect fish health. In some places, an FMA may coincide with an area designated in relation to statutory controls over fish disease (see Explanatory Notes)

Farming activities within an FMA are covered by a documented Farm Management Statement (FMS) or Farm Management Agreement (FMAg). The details of a given FMS or FMAg will be specific to the FMA to which it relates and each is tailored to specific circumstances. The delineation of FMAs is subject to review which takes account of changes in operation, production, ownership, etc. and the relevant maps are updated accordingly.

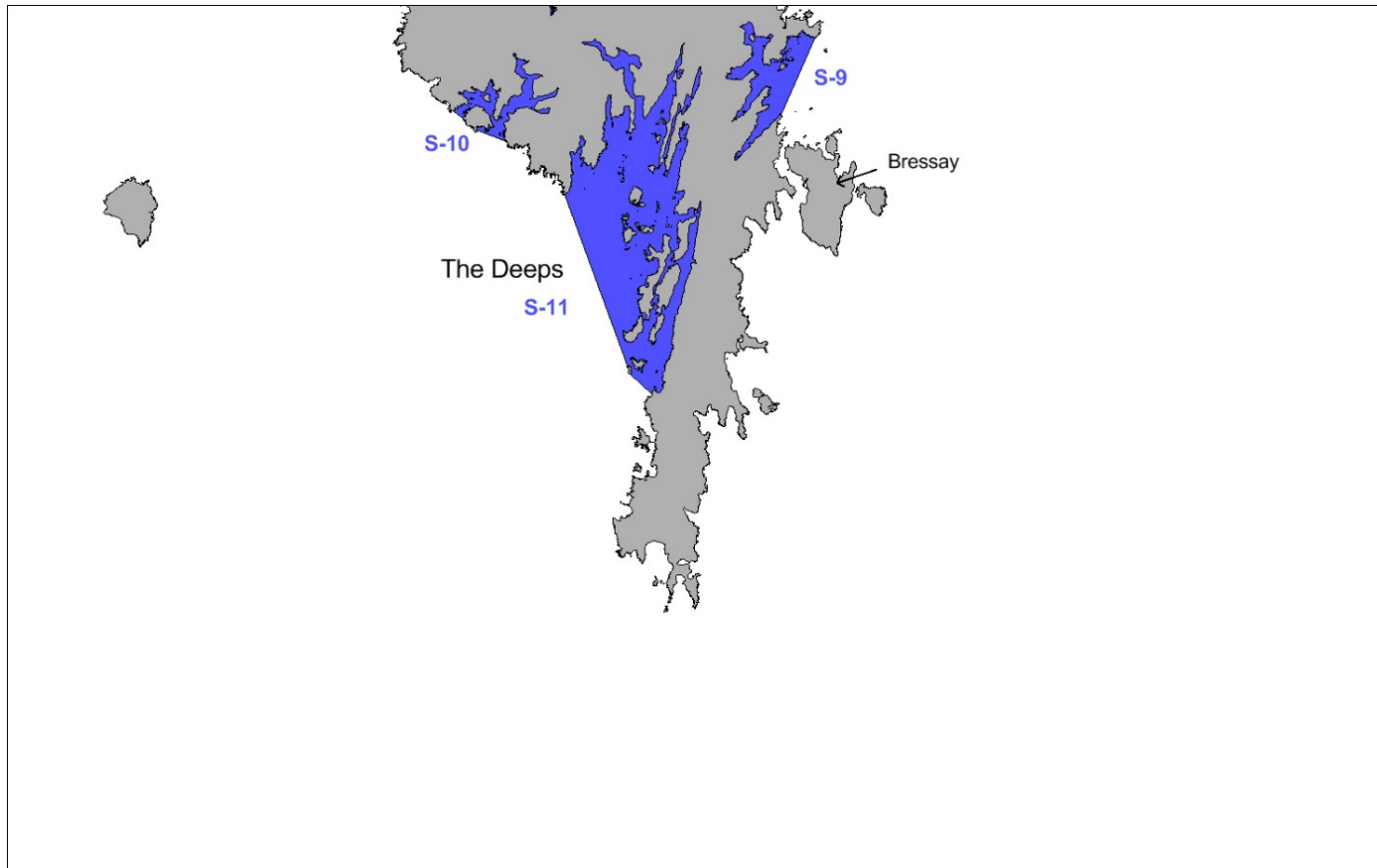
LOCATION OF FMAs IN SCOTLAND



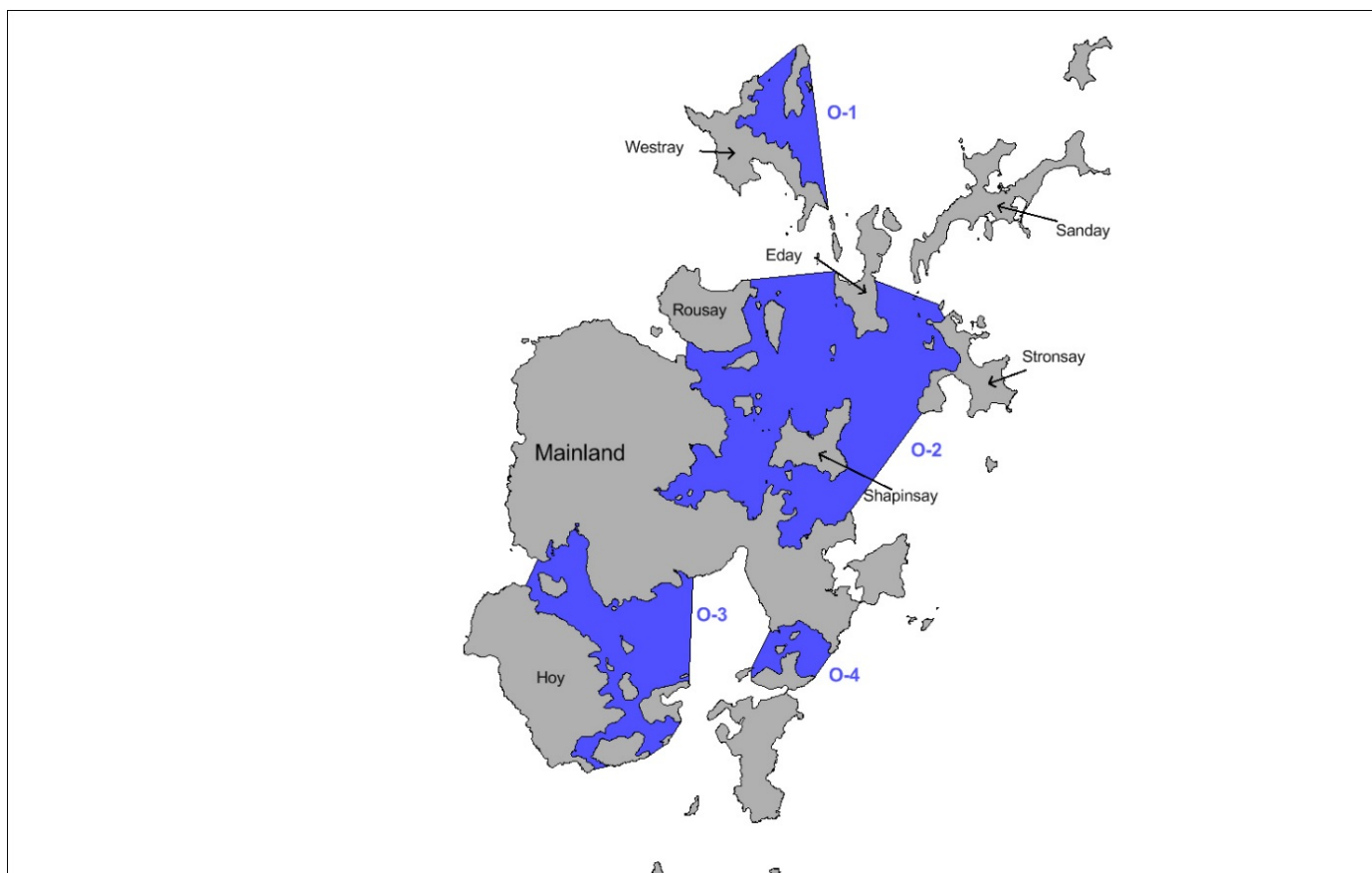
MAP 1 – SHETLAND (1) - 9 areas



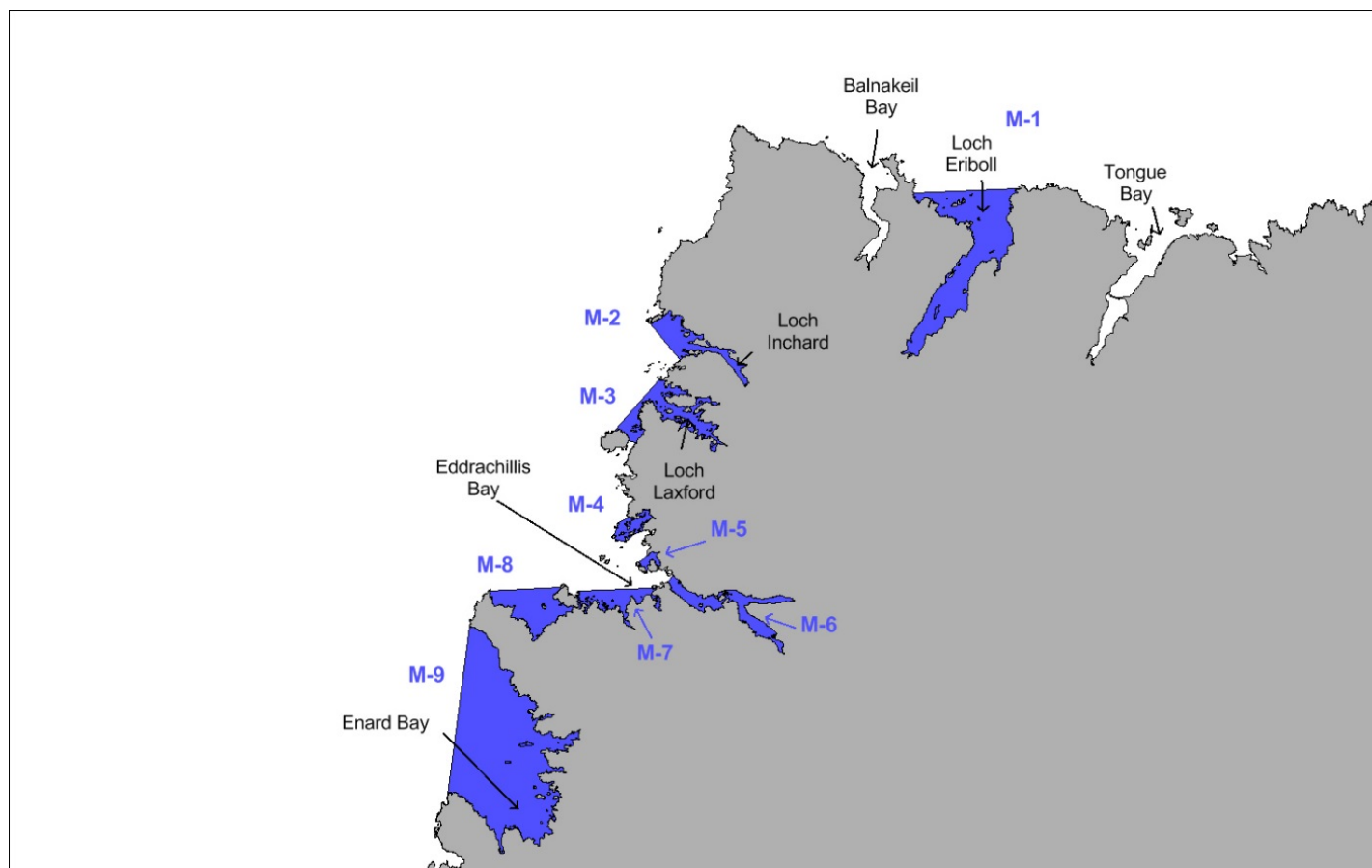
MAP 2 – SHETLAND (2) – 3 areas



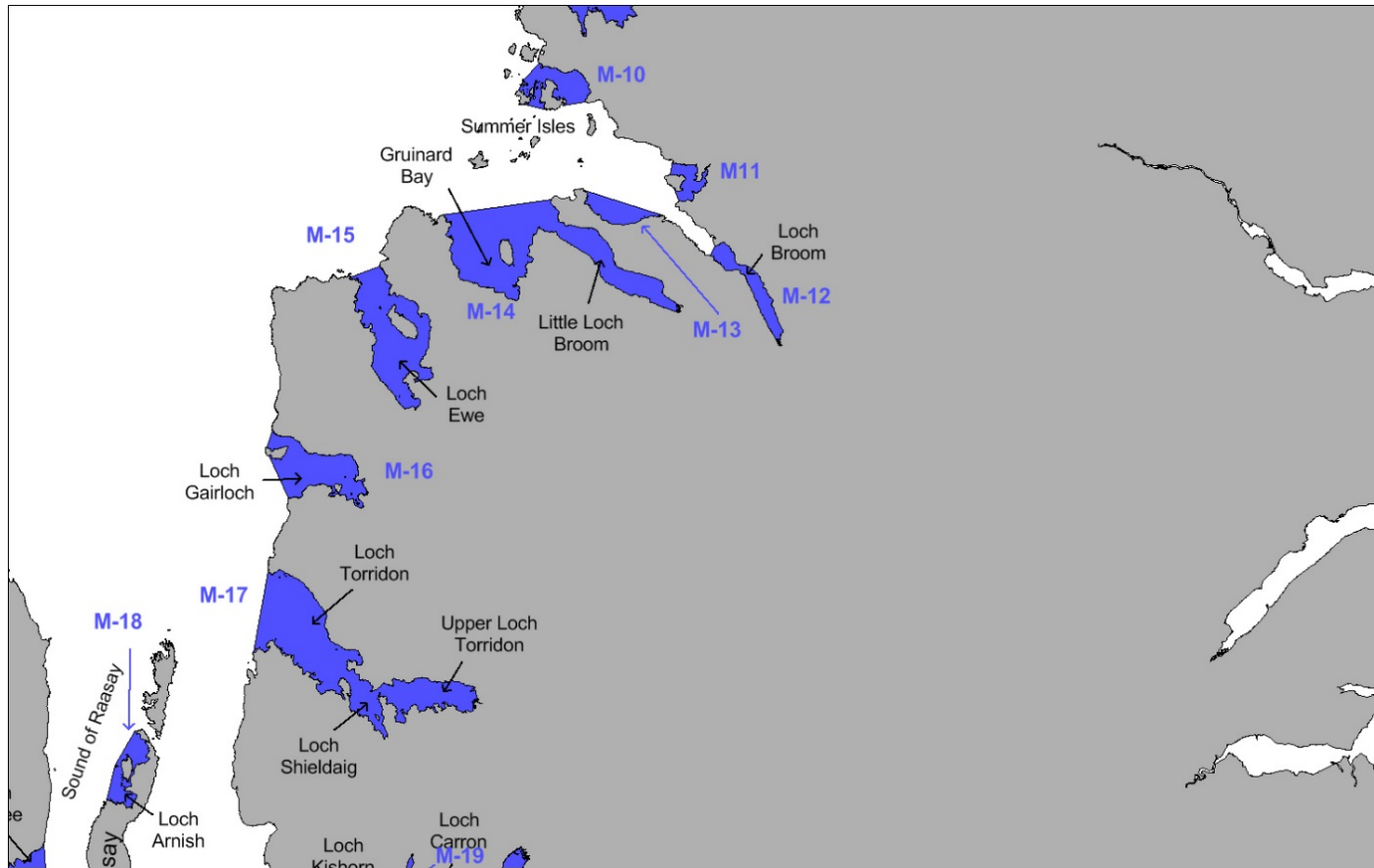
MAP 3 – ORKNEY – 4 areas



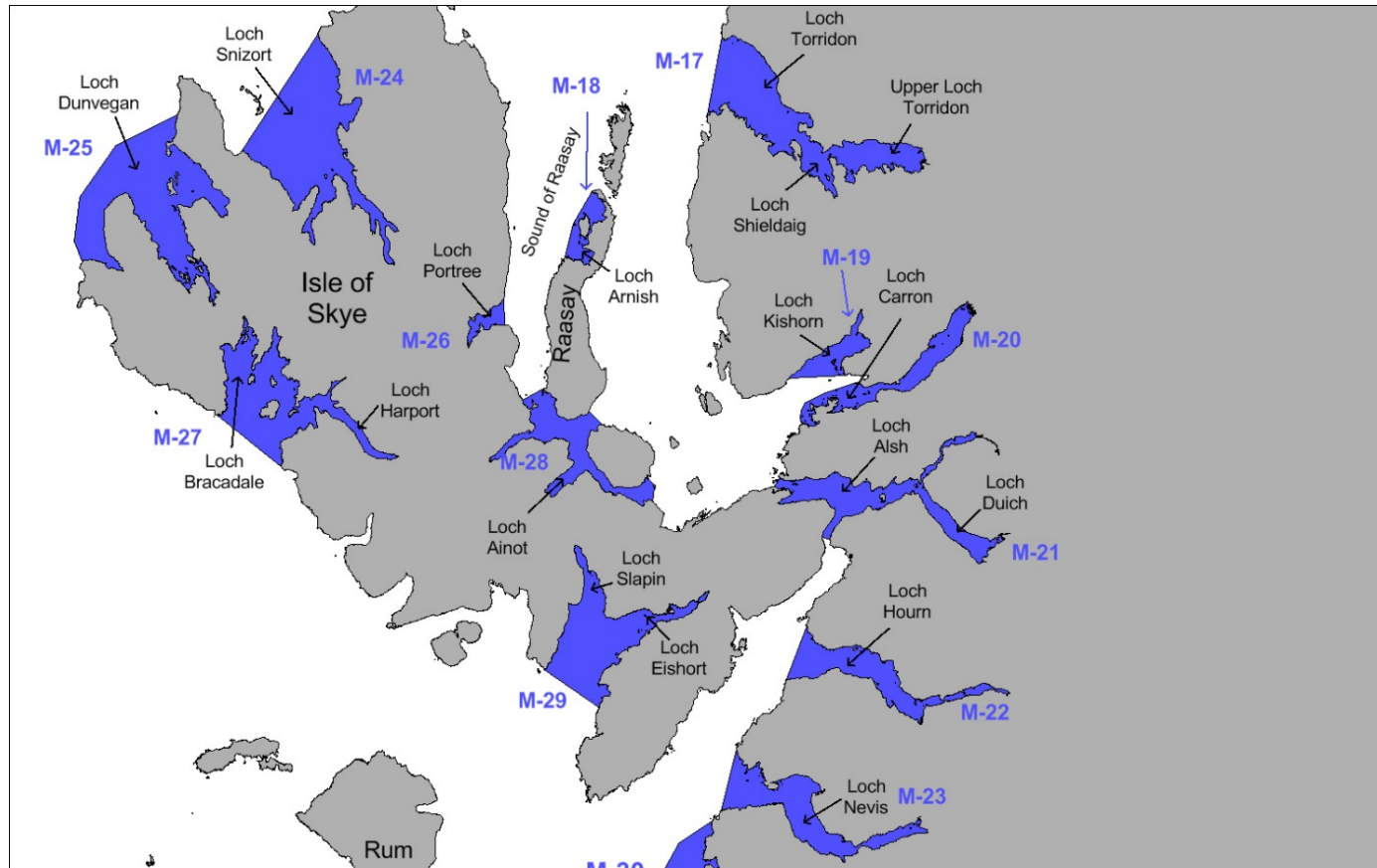
MAP 4 – MAINLAND (1) – 9 areas



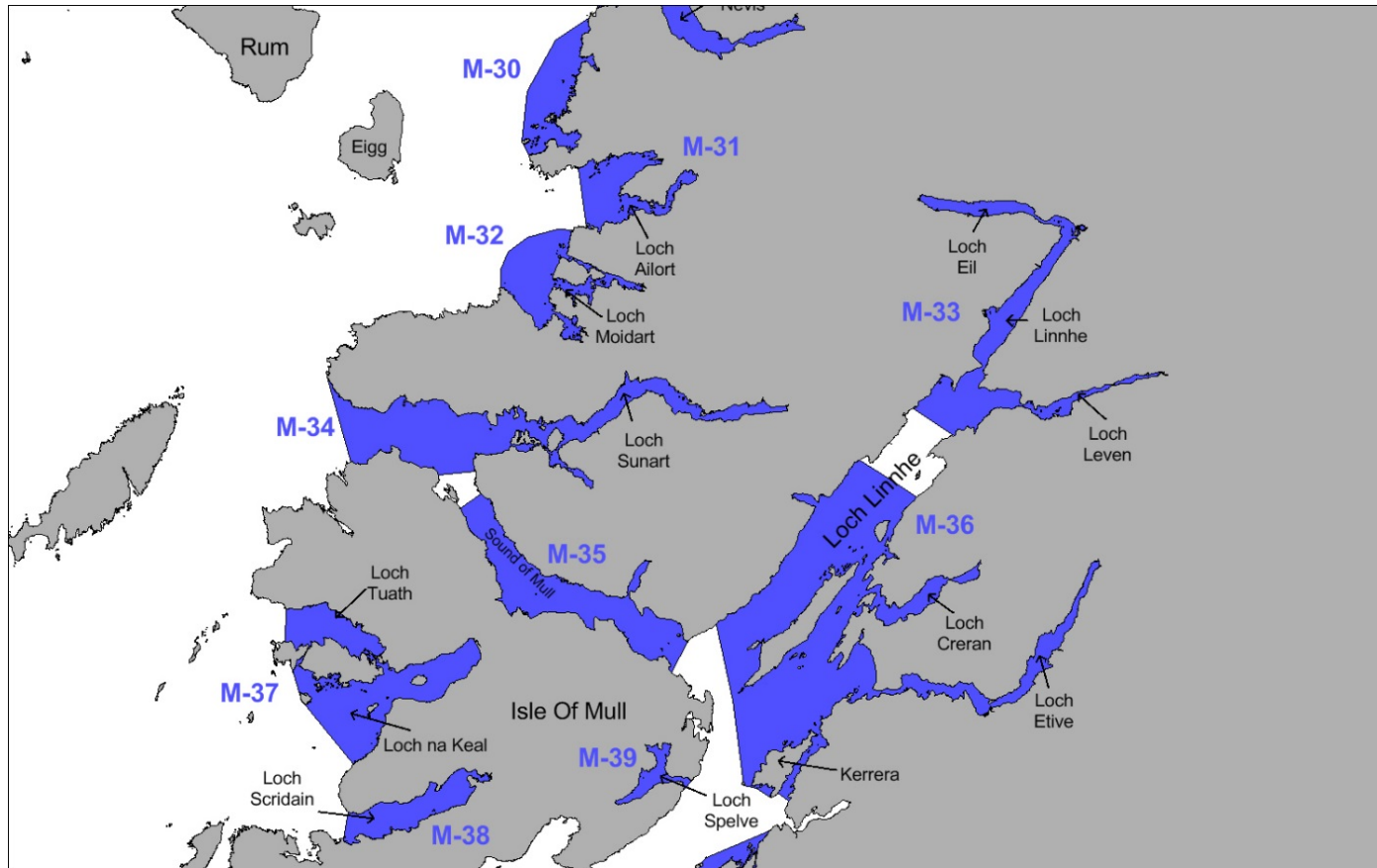
MAP 5 – MAINLAND (2) – 9 complete areas



MAP 6 – MAINLAND (3) – 13 complete areas



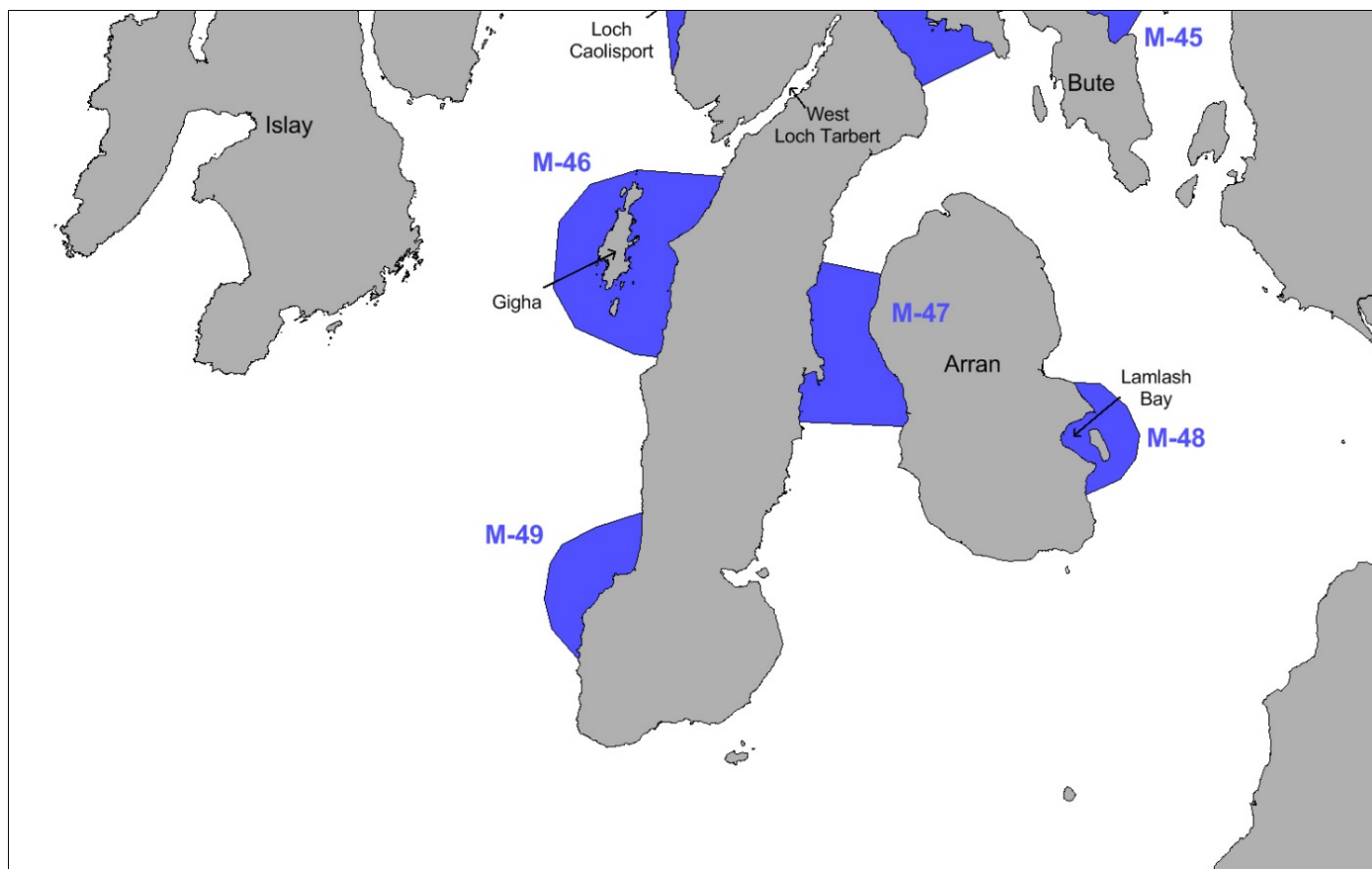
MAP 7 – MAINLAND (4) – 10 complete areas



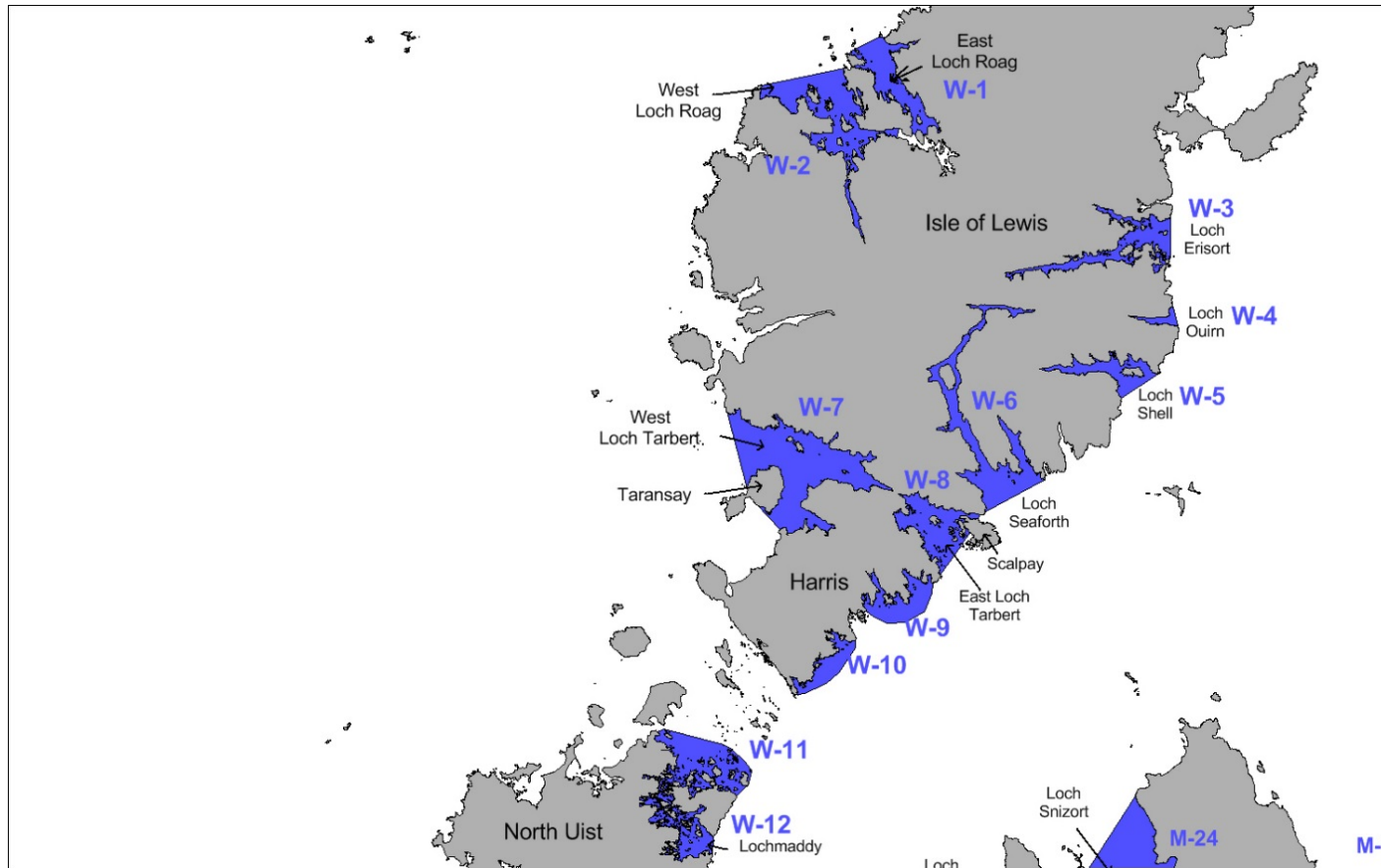
MAP 8 – MAINLAND (5) – 6 complete areas



MAP 9 – MAINLAND (6) – 4 complete areas



MAP 10 – WESTERN ISLES (1) – 12 complete areas



MAP 11 – WESTERN ISLES (2) – 12 complete areas

